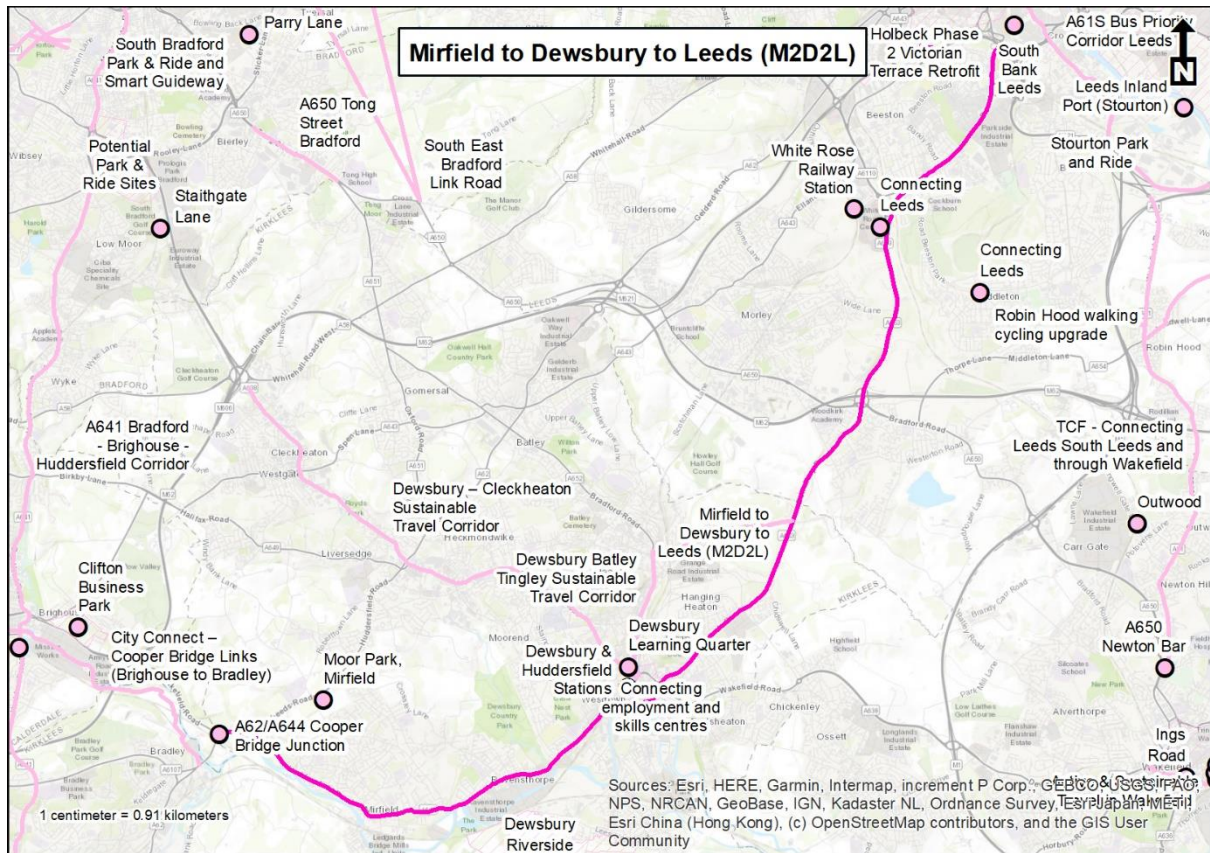


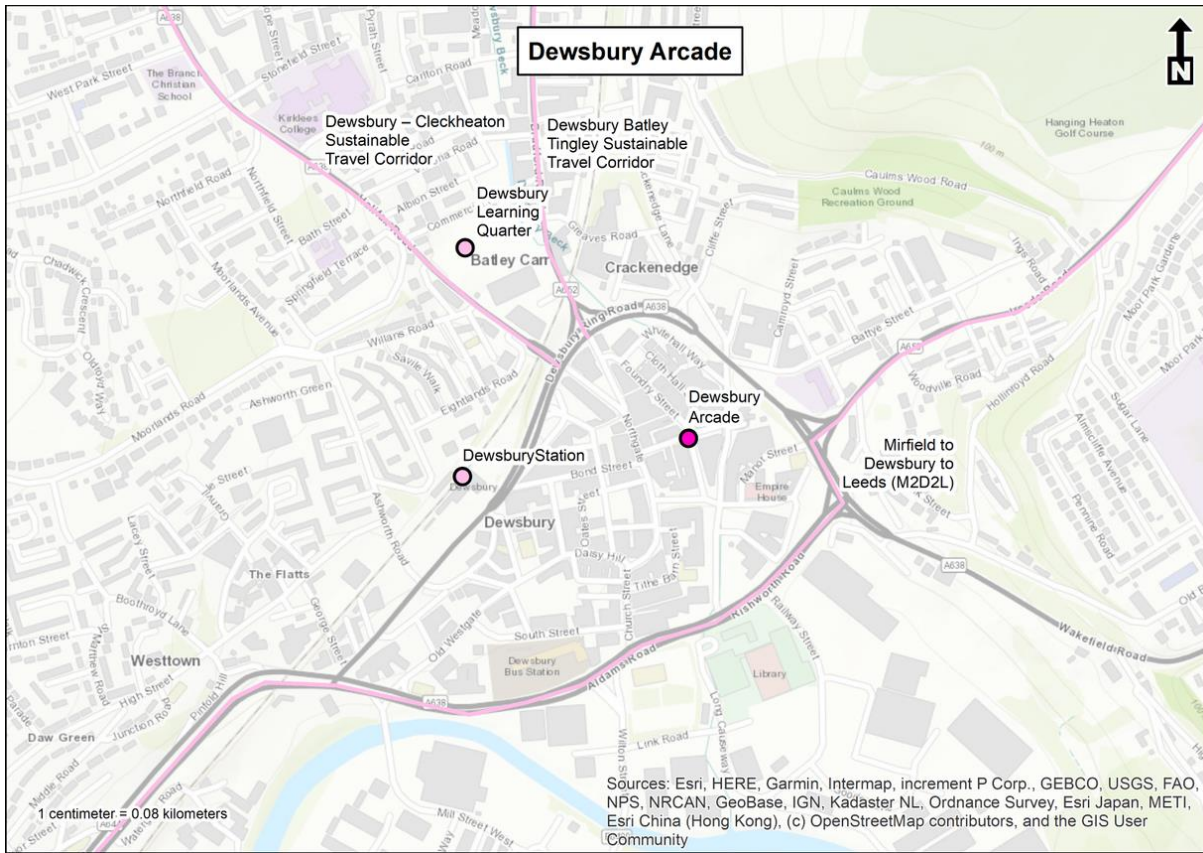
Location Map:

The following map shows the location of the M2D2L scheme:

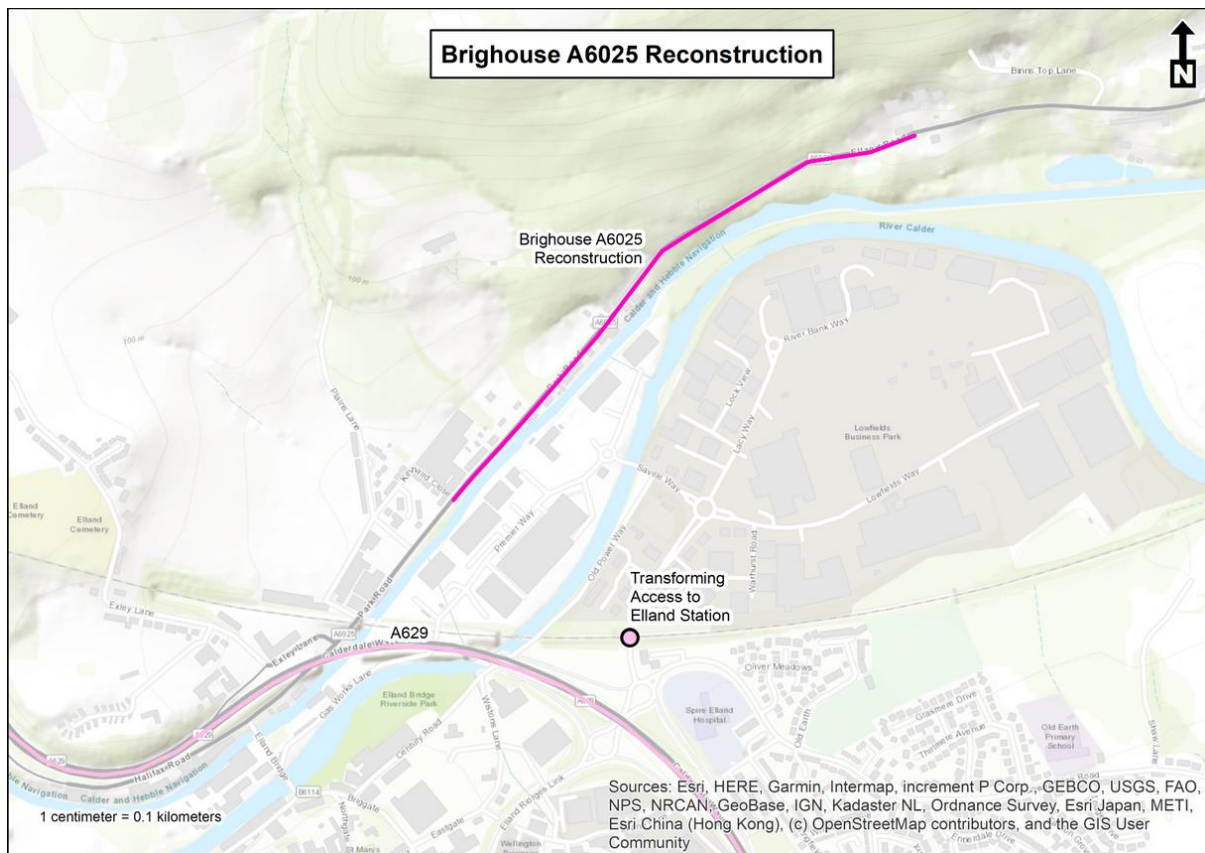


Location Map

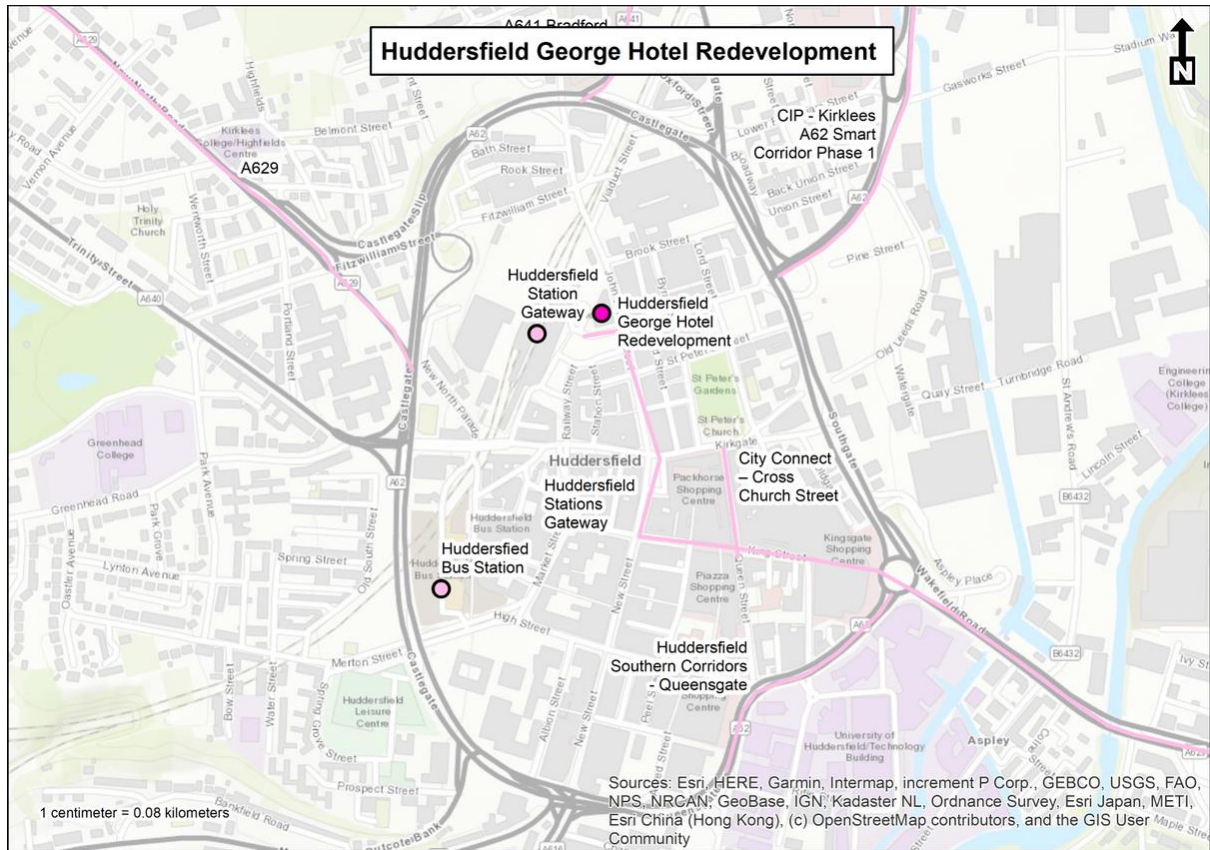
The following map shows the location of the Dewsbury Arcade scheme:



The following map shows the location of the A6025 Brighouse Reconstruction scheme:



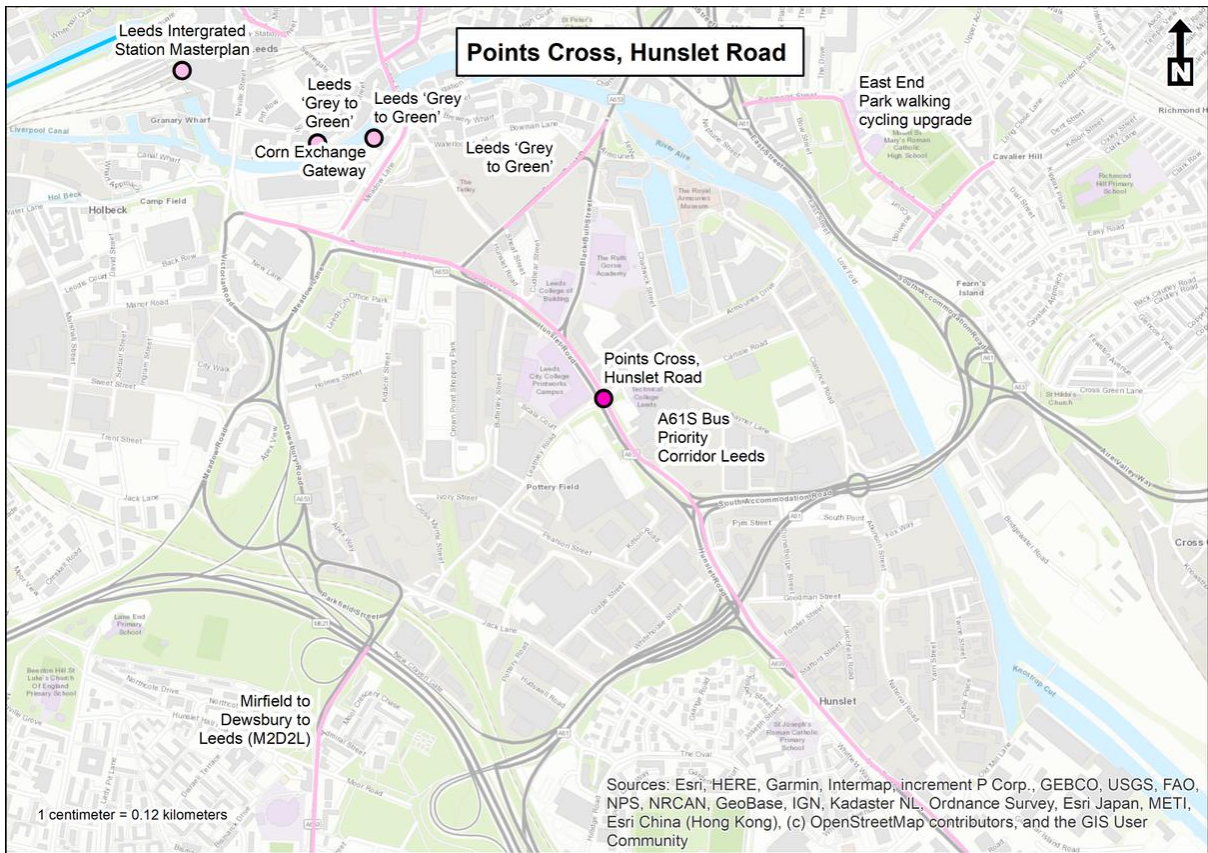
The following map shows the location of the George Hotel scheme:



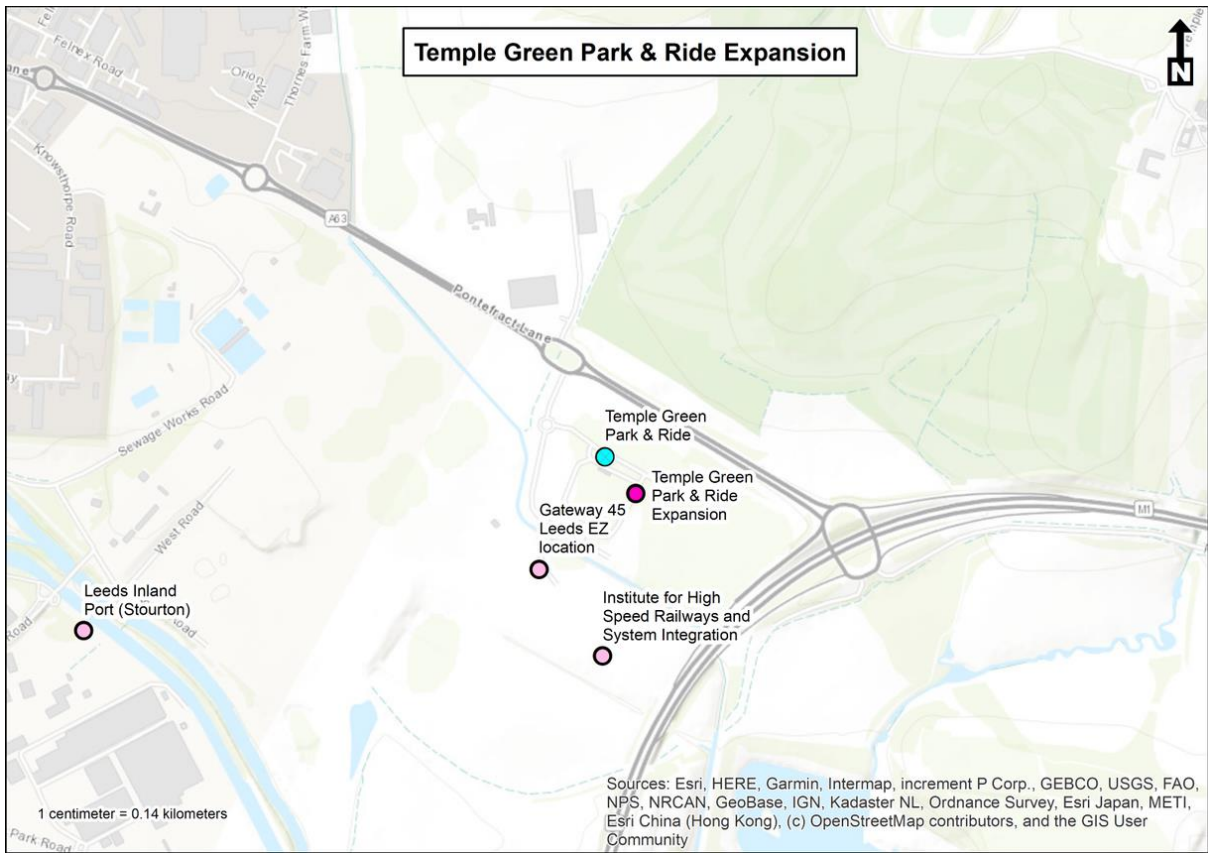
The following map shows the location of the Fink Hill scheme:



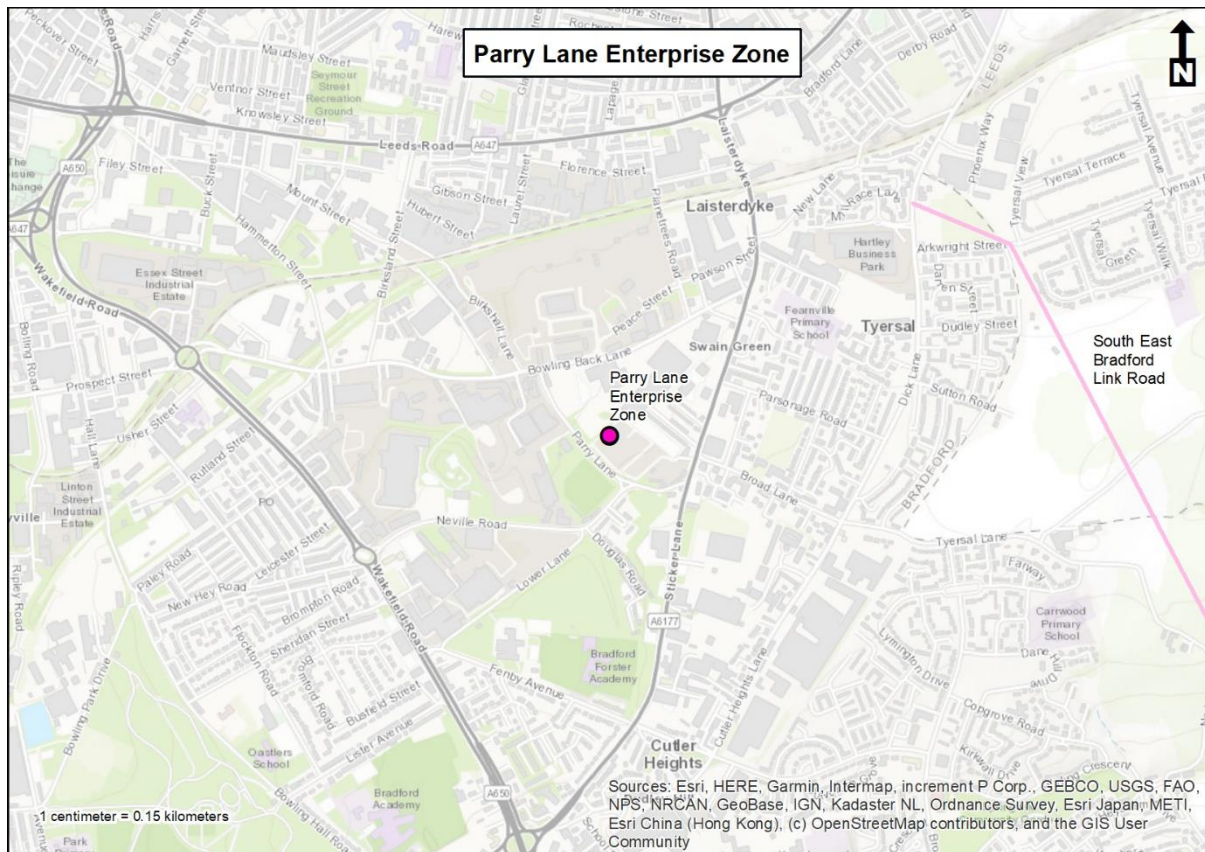
The following map shows the location of the Points Cross, Hunslet Road scheme:



The following map shows the location of the Temple Green Park & Ride Extension scheme:



The following map shows the location of the Parry Lane Enterprise Zone scheme:



Please note, depending on the level of scheme development, the location and scope of the schemes indicated here are indicative only.

For further information on Combined Authority schemes across the Leeds City Region please refer to: <https://www.westyorks-ca.gov.uk/growing-the-economy/leeds-city-regioninfrastructure-map/>